



3D - VR PRESENTATION

With a 3D - Virtual Reality presentation made by Fotorondleiding it is possible to visit all locations virtually.




All 3D scans made are converted into a 3D model, which can be viewed from all sides.

Fotorondleiding uses Matterport's most advanced 3D camera to scan and photograph the locations.

HOW DOES IT WORK

1. All locations in the 3D model are mapped scan by scan.
2. The recorded Data is processed and if needed interactive hotspots are added.
3. After approval of the complete 3D presentation you will receive a link and you can share your 3D presentation with the world.

How does it work?
Simple, practical and efficient

 <p>Scan the space Most locations can be scanned in 1 day.</p>	 <p>Create a 3D Virtual Tour Within 24 hours we convert the images into a 3D Virtual Tour.</p>	 <p>Place online Place the 3D - VR presentation on your website using hotspots if necessary.</p>
--	--	--

HOT SPOTS

It is possible to place interactive hotspots in the 3D - VR presentation, with these hotspots you can share additional information such as educational videos, audio files, PDF files, photos and text.

VIRTUAL REALITY

Of course you can watch the 3D - VR presentation through VR glasses.

Through the VR glasses, for example the Oculus One or the Oculus Quest I and II, you get the images shown almost directly on the retina, so you get the feeling of being in the space, a great experience.

**More information call : +31 630004611 or Email : info@fotorondleiding.nl
Website : <https://www.fotorondleiding.nl>**